




I-95 Widening from South of Emerson Street to Atlantic Boulevard (FIN 432259-2)



Welcome to the I-95/Emerson Street Interchange Modifications Public Meeting

Duval County, Jacksonville, Florida



Public Meeting Components



Open House



Presentation



Public Comment Period







TARGET ZERO

FATALITIES & SERIOUS INJURIES



Civil Rights Act of 1964

Public participation is solicited without regard to race, color, national origin, age, sex, religion, disability, or family status.

Title VI – Nondiscrimination Program

Persons may file a formal complaint by contacting:

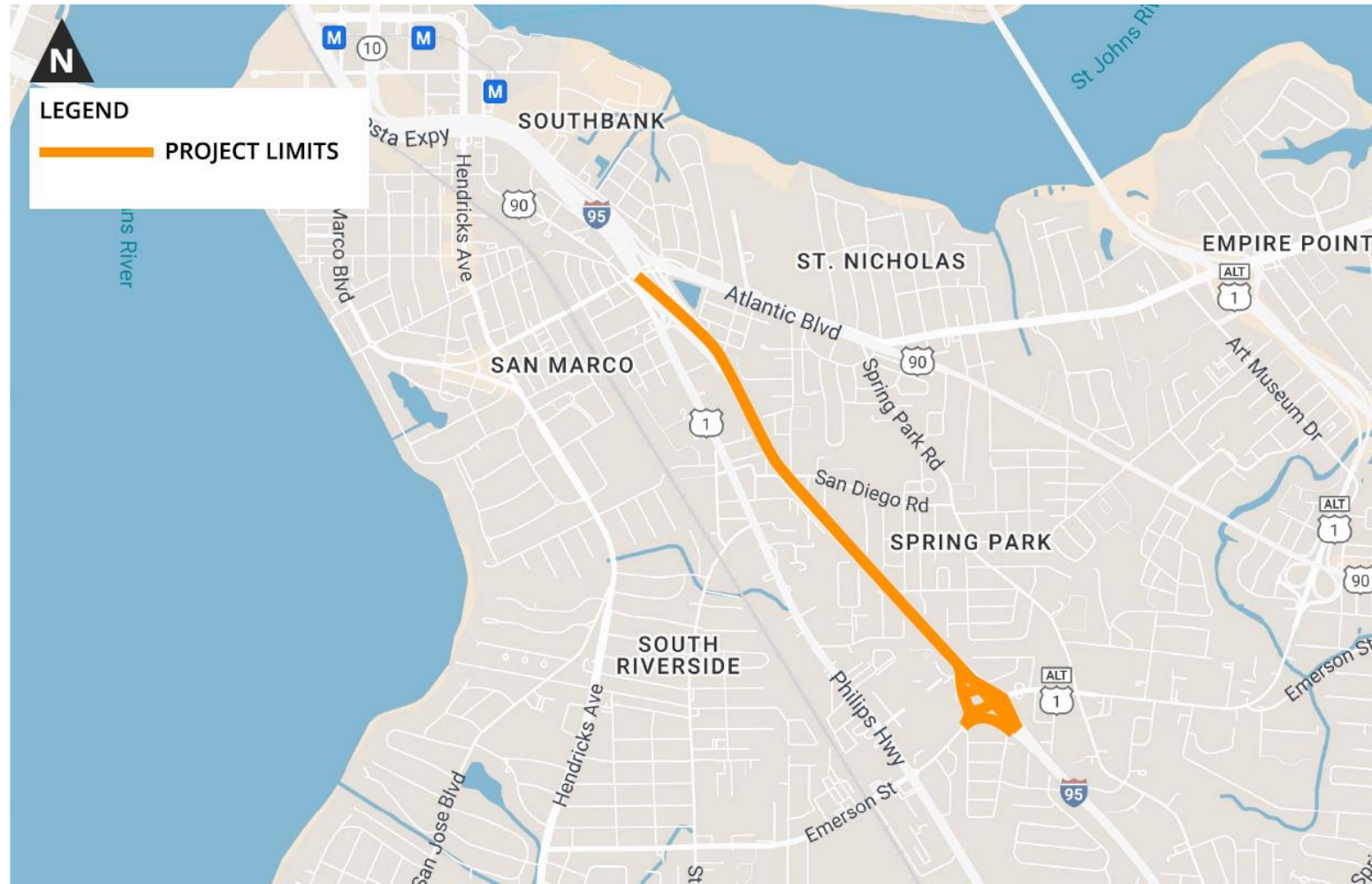
Florida Department of Transportation, District 2

Ms. Dorothy Neal
District 2 Title VI Coordinator
1109 S. Marion Avenue, MS 2013
Lake City, Florida 32025-5874
(386) 961-7616
Dorothy.Neal@dot.state.fl.us

Florida Department of Transportation Equal Opportunity Office

Mr. Stefan Kulakowski
State Title VI Coordinator
605 Suwannee Street MS65
Tallahassee, Florida 32399
(850) 414-4742
Stefan.kulakowski@dot.state.fl.us

Project Location



I-95 Widening from South of Emerson Street to Atlantic Boulevard

Project Information

This project consists of:

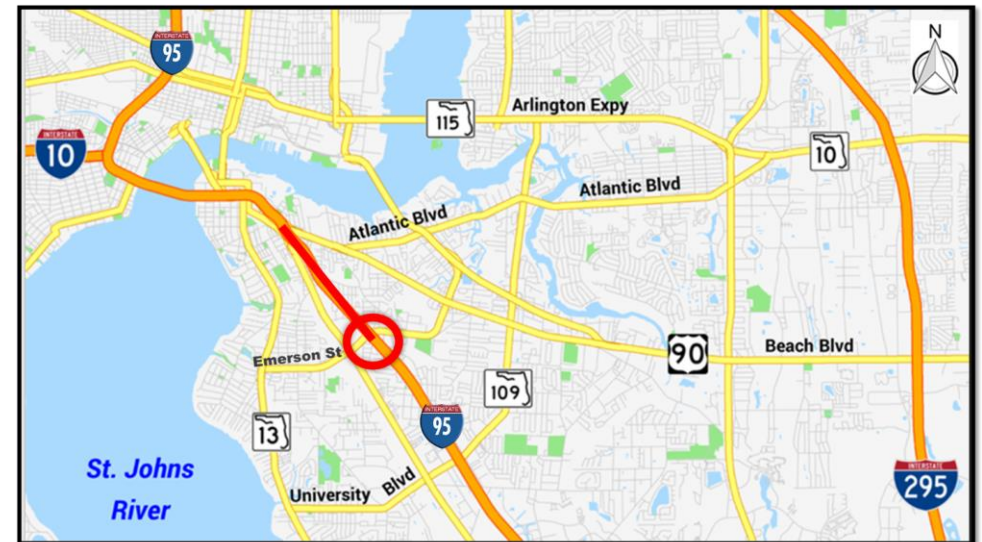
- Reconstructing I-95 from South of Emerson Street to Atlantic Boulevard
- Reconfiguring the I-95/Emerson Street Interchange
- Resurfacing of Emerson Street from U.S. 1 to Spring Park Road (FIN 445343-1)

Project Start: August 2023

Estimated Completion: Spring 2028

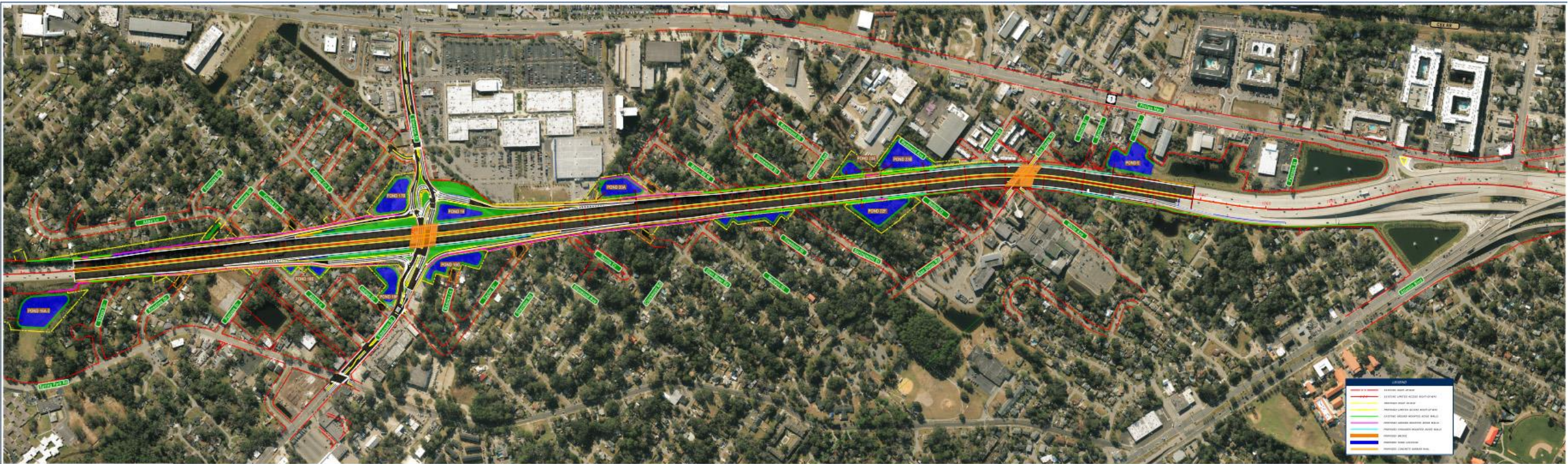
Project Cost: \$247 million

Contractor: Superior Construction





I-95 Widening from South of Emerson Street to Atlantic Boulevard



Project Improvements

- Reconstructing I-95 southbound and I-95 northbound for a total of 5 travel lanes in each direction
- Reconfiguring the interchange at Emerson Street as a Median U-Turn (MUT) interchange
- Raising the profile of I-95 to improve sight distance
- Replacing the bridges over Emerson Street and San Diego Road
- Resurfacing Emerson Street from U.S. 1 to Spring Park Road (FIN 445343-1)

Additional Improvements

- Installing drainage improvements along I-95
- Constructing additional retention ponds
- Replacing all lighting along I-95
- Replacing all Intelligent Transportation Systems (ITS) components
- Replacing overhead signage
- Updating traffic signals
- Adding and replacing sound walls
- Constructing cul-de-sacs at several locations
- Relocating utilities

Community Impacts

Construction activities will take place during daytime and nighttime hours. Pile driving will generally be scheduled for daylight hours and lane closures and detours will generally be scheduled for nighttime/off-peak hours.

Please view the project website at www.nflroads.com for more information.

I-95/Emerson Street Interchange Modifications

At a January 2022 public hearing, the Florida Department of Transportation (FDOT) presented a Diverging Diamond Interchange (DDI) concept at I-95 and Emerson Street. The project team now proposes a Median U-Turn (MUT) concept as the build alternative at this interchange.



Approved 2022 Concept (DDI)



Proposed 2024 Concept (MUT)



PROPOSED BUILD ALTERNATIVE



I-95 / EMERSON STREET INTERCHANGE



FDOT

I-95 / EMERSON STREET INTERCHANGE (LOOKING SOUTHEAST)





FDOT


I-95 / EMERSON STREET INTERCHANGE (LOOKING NORTHWEST)

FDOT



ENVIRONMENTAL CONSIDERATIONS

Public Comments



We welcome your comments.

Contact Information

Will Lyons, Project Manager

Florida Department of Transportation

2198 Edison Avenue

Jacksonville, FL 32204

Phone: (904) 360-5574

Email: Will.lyons@dot.state.fl.us

Postmarked Comments



All comments postmarked on or before Sept. 27, 2024, will be included in the public meeting record.

This presentation and other project materials are available for further review at www.nflroads.com.
Select Duval under the County drop-down menu and click on **I-95 Widening from South of Emerson Street to Atlantic Boulevard**.

The screenshot shows a web browser window with the URL <https://nflroads.com>. The navigation bar includes links for Home, About FDOT, Careers, Contact Us, Maps & Data, Offices, and Performance. Below this is a secondary menu with NEFL Roads, Our Projects, Traffic Impacts, and Resources. The main content area features a "Welcome to Northeast Florida Roads" header and a "DISTRICT TWO PROJECT FINDER" section. This section contains a search form with four dropdown menus: "Road" (set to "--Select--"), "County" (set to "Duval"), "City" (set to "--Select--"), and "Category" (set to "--Select--"). To the right of the form is a map of Florida's counties, with Duval County highlighted. Below the map is a calendar for September, showing the 16th with the event "I-95 Widening from South of Emerson Street to Atlantic Boulevard Virtual Construction Open House" and a link to "View all Public Notices". On the right side of the page, there is a social media feed titled "Posts from @MyFDOT_NEFL" featuring a post from "FDOT District 2" dated August 28, which discusses "Mid-Block Pedestrian Signals, or MPS" and includes a video thumbnail.



**I-95 Widening from South of Emerson
Street to Atlantic Boulevard
(FIN 432259-2)**



Thank You

This concludes our presentation.



**I-95 Widening from South of Emerson
Street to Atlantic Boulevard
(FIN 432259-2)**



**Thank you for your participation.
This concludes tonight's public
meeting.**